

Municipality of Harrison Park

***UNDER THE AUTHORITY OF THE PLANNING ACT
NOTICE OF PUBLIC HEARING***

On the date and at the time and location shown below, a PUBLIC HEARING will be held to receive representations from any persons who wish to make them in respect to the following matter:

**APPLICATION FOR VARIATION ORDER under the RM of Park Zoning
BY-LAW No.1311, as amended.**

HEARING: Council Chambers at Municipal Office,
43 Gateway Street, Onanole, Manitoba.

DATE & TIME: February 19th, 2019 at 2:00 P.M.

APPLICATION: 2019 V.01

OWNER (S): Elkhorn Ranch & Resort LTD.
APPLICANT (S): Grady Manson

PROPOSAL: To amend Urban Bulk Table 7-2, Reduce front, side and rear setbacks from 30', 15' and 30' down to 10', 5' and 5' to allow new single cabin dwellings and garages to be built.

AREA AFFECTED: NE 19-19-18 W; Plan 22273, Units:
22,23,24,25,26,27,28,29,30,31,45,46,47,48,49,50,51,52,53,54,55,56,57,58,
59,60,61,62,63,64,65,66,67,68,69,70,71.




FOR INFORMATION CONTACT: Robert Ewashko, Development Officer
Phone: 204-848-2561.
Email: Robert@harrisonpark.ca


A copy of the above proposal and supporting material may be inspected or copied at the location noted above during normal office hours, Monday to Friday.

Land Use and Development Map



January 14, 2019

-  Property Assessment Information
-  Municipal Boundaries
-  Manitoba Boundary



Source: Esri, DigitalGlobe, GeoEye, Earthstar Geographics, CNES/Airbus DS, USDA, USGS, AeroGRID, IGN, and the GIS User Community